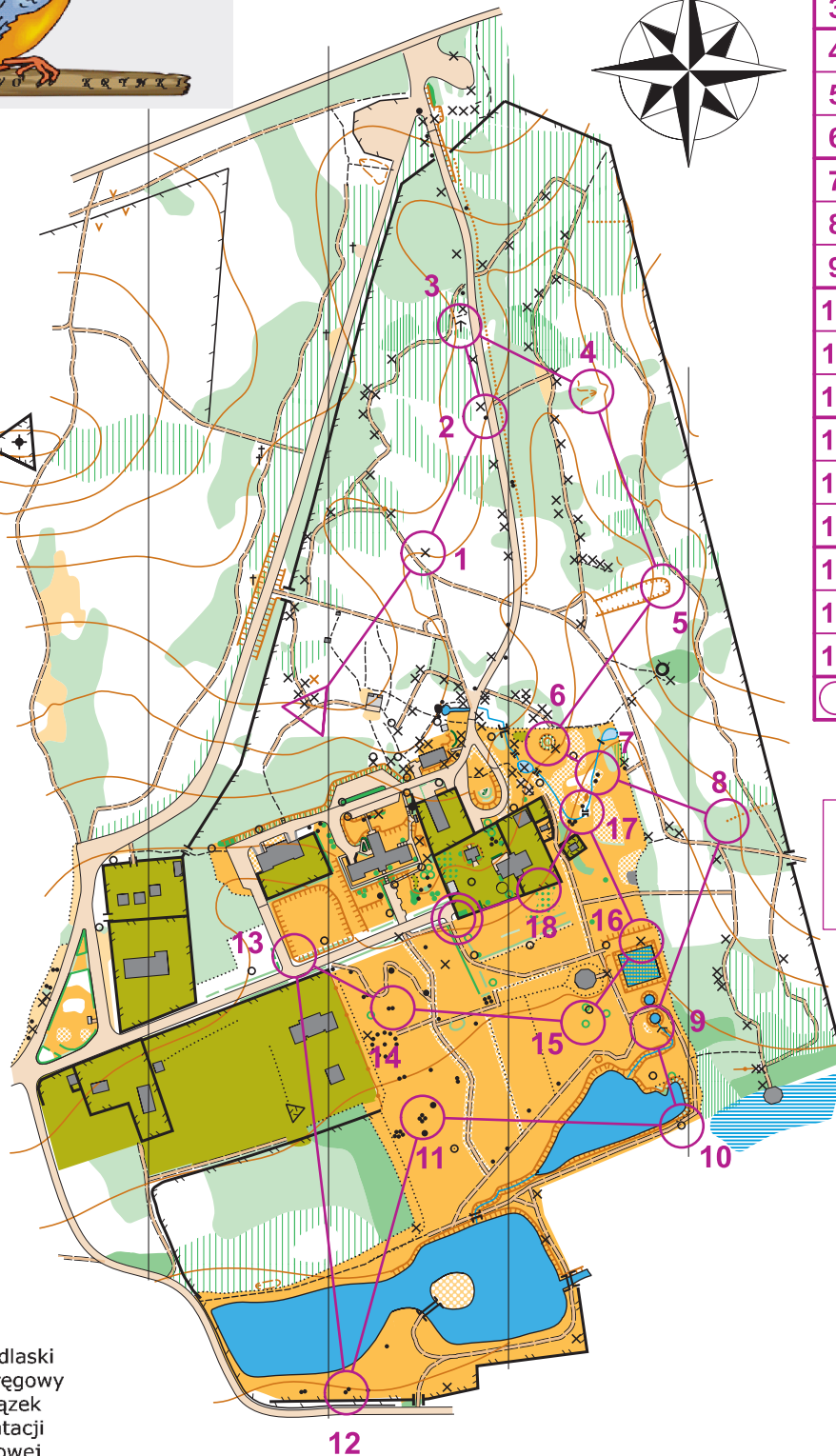




# Nadleśnictwo Krynki

1 : 4000  
e - 2,5 m



K16/18/K45+



MMM 2015 Sprint				
K16/18/K45+	1,8 km			
▷				
1	54	×		
2	33	▲		♂
3	34	↑		
4	37	∩	—	∥
5	38	⊖		∥
6	40	○		∩
7	50	↑	▲	
8	42	⊘		∥
9	43	⊖		○
10	56	⊙		
11	51	∥	▲	
12	44	∥	▲	
13	49			
14	46	∥	▲	
15	47	↓	↑	
16	48	×		
17	41	∥		○
18	60	∥		∩
		○	50 m	⊗

R	R	R
---	---	---

Autor mapy (2012)  
Piotr Sierzputowski  
Aktualizacja 2015  
Jan Cegiełka  
Krzysztof Sobolewski  
Opracowanie graficzne  
Tomasz Nitsch