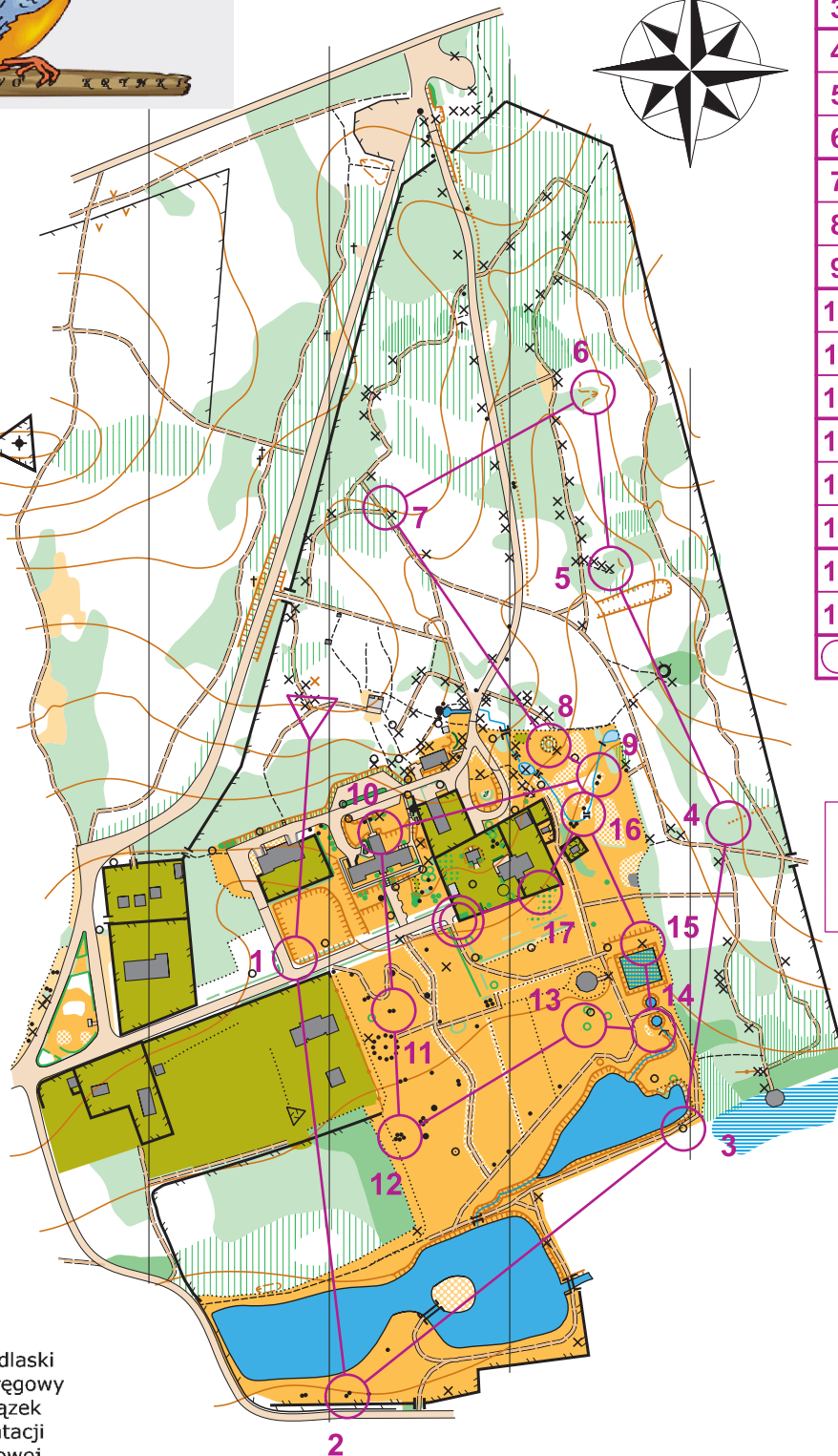




Nadleśnictwo Krynki

1 : 4000
e - 2,5 m



M16/18/M65+



MMM 2015 Sprint				
M16/18/M65+	2,0 km			
▷				
1	49			
2	44	▲		
3	56	⊙		
4	42	⊗		
5	39	↘ ×		
6	37	∩ ~		
7	32	•		♂
8	40	○		♂
9	50	↑ ▲		
10	53	■		⊥
11	46	▲		
12	45	▲		
13	47	↓ ↑		
14	43	⊗		○
15	48	×		
16	41	⊗		○
17	60	↗		⊥
⊗	50 m			⊗

R	R	R
---	---	---

Autor mapy (2012)
Piotr Sierzputowski
Aktualizacja 2015
Jan Cegiełka
Krzysztof Sobolewski
Opracowanie graficzne
Tomasz Nitsch