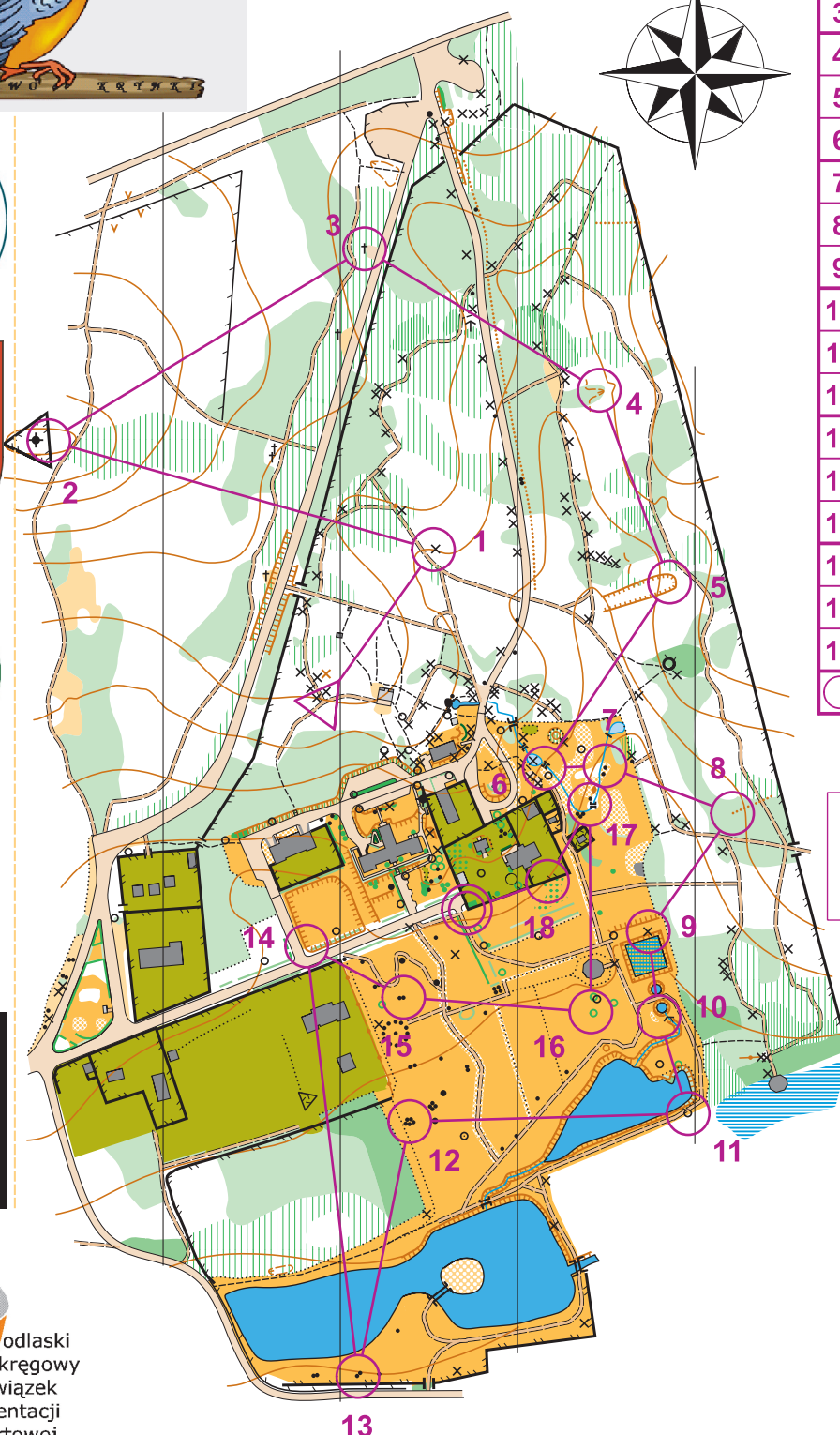




Nadleśnictwo Krynki

1 : 4000
e - 2,5 m



M50/60



MMM 2015 Sprint				
M50/60	2,2 km			
▷				
1	54	×		
2	31	△		○
3	35	△		
4	37	∩	∩	∩
5	38	∩		∩
6	55	∩		○
7	50	↑	▲	
8	42	∩		∩
9	48	×		
10	43	∩		○
11	56	○		
12	45	∩	▲	
13	44	∩	▲	
14	49			
15	46	∩	▲	
16	47	↓	▲	
17	41	∩		○
18	60	∩		∩
		50 m		

R	R	R
---	---	---

Autor mapy (2012)
Piotr Sierzputowski
Aktualizacja 2015
Jan Cegiełka
Krzysztof Sobolewski
Opracowanie graficzne
Tomasz Nitsch